LIBRARY OF CONGRESS COPYRIGHT FEB 3 1886 3268 R
TITLE OF WASHINGTON

SANBORN MAP & PUBLISHING CO., LIMITED
117 & 119 Broadway
NEW YORK
Population 1800.
No Steam & 1 Hand Engine
No Independent Hose Carts
Water Facilities- NOT GOOD.
Prevailing Winds S.W
LANCASTER
NOV. 1885. N.Y.
SCALE 50 FT. TO AN INCH.

COPYRIGHT 1886 BY THE SANBORN MAP & PUBLISHING CO. LIMITED

E. SEE SHEET NO. 3 F. 3 SHEETS. 1

E. MAIN

W. MAIN

RAIL ROAD

TRINITY EPISC. CHURCH. W. WINDOWS & WOOD CORNICE. BR. TOWER. 60'

AMERICAN HO.

TIMES PRINTS (HAND) CIGAR MFR. 2d

TANNERY. Closed.

HOFFELD & CO. (OLD) TANNERY. Closed.

R. HOFFELD & Co. TANNERY.

LANCASTER LAGER BEER BREWERY. DEMANGOT & NUWER. NO WATCHMAN. NO FIRE APP. 2 STEAM PUMPS. LIGHTS: KEROS & LARD OIL IN HAND LAMPS. FUEL: COAL. 1 STOVE IN OFF.

F. C. SEEGER. FURNE FAC. POWER & HEAT: STEAM. 1 STOVE. FUEL: COAL & SHAVINGS. STOCK PILED ON PIPES IN DRY RM.

J. M. GRIES. POWER: STEAM. LIGHTS: KEROS. LANTERNS. KNOWLES PUMP. BRASS. 50' 3/4" HOSE ATT'D IN BLR RM. 150' EXTRA HOSE.

FARMERS HOME. Sal.

Meat.

Gro.

Furne. Repair & Varnishg 1st

P.O.

F. C. SEEGER FURNE FINISHG & PRINTING.

F. C. SEEGER FURNE W. RM.

KNITTING & KNIT GOODS.

Vats 1st Drying 2d

Vats 1st Cold Air Drying 2d

Vats 1st Closed.

Steam Dry Ho.

Barn

Mill.

Shed.

Cooler.

Passage.

Leaches

Hotel.

Kitchen.

Bar. & Billds.

Wagon Ho.

Carriage Storage.

Carriage Painty.

Eng. Ho.

Sal. Restr't.

Barber.

Marble.

Cigar Mfry.

Dwg's.

Dwg.

Drugs

Sal.

Tin. & Hdware.

Tin Shop.

Meat.

Gro. & D.G.

Lodge Rm. 3d

W. H. Kurtz. Wagon Shop.

B. & S.

D. G. Gro. Photo. 2d

Gent's.

Cobler.

Harness.

Tailor.

Dr's Off.

Bakery.

Cider Mill.

Ice Ho.

Lumber Shed.

Shingle Shed.

Feed.

Knitting & Knit Goods.

Mill's

Tin Shop.

Wood Ho.

Platf'm.

Wagon Shed.

Pitch Kettle.

Ice Ho.

Malt'g Bast.

Kiln.

Malt'g & Storage Above.

Ferment'g Cellar Storage Above.

Off.

Bottling Ho.

Scale Ho.

Scales.

Well.

Detached Dwg's.

Aurora St.

Kuhn Alley.

Creek.

Kaiser's Farmer's Home.

1/4 Mile So. of P.O.

350' West to Lancaster Flour Mill.

No Exposure.

Scale of Feet.

KEY

No. of Stories / Shingle Roof / Composition Roof / Slate or Tin Roof	FIRE WALL 8 IN. AB. ROOF; " " 12 " " "; " " 18 " " "
Steam Boiler	FRAME PARTITION
	OPENING & IRON DOOR
	WINDOWS " SHUTTERS
	STABLE
Counting from Ground When Loading Will Locate Building / Dot Represents	WINDOW IN 1st STORY; " 1st & 2d " ; " 2d & 4th "

BLDGS COLORED YELLOW ARE FRAME
" " RED " BRICK
" " BLUE " STONE
" " GREY " IRON
" " BROWN " ADOBE
" " GREEN " SPECIALS
MARKED (CL) ARE CLOTH LINED
(5) (12) INDICATE RELATIVE HEIGHTS
ALTERNATE STREET NO'S ARE ACTUAL
CONSECUTIVE " " ARBITRARY
BROKEN LINE NEAR BLD'G-WOOD CORNICE
SOLID " " " METAL "

Fire Insurance Map Collection
Geography and Map Division
Library of Congress

F.M.S. N.1586.

2

Nov. 1885
LANCASTER
N.Y.

1/8 MILE N.W. OF P.O.

Cemetery.

SCHEU BROS MALT HO.
WATCHMAN.
NO FIRE APP.
N° 1 STOVE. IN OFF.
FUEL: COAL.

Malt Ho. Storage 1st Malt floor 2d
KILN.
Shed 1st Store Ho. 2d
Off.
Dw'g.
Wood Ho.
R.R. HOUSE.
Sal.
HAND CAR.
FREIGHT HO.
N.Y. L. E. & W. R.R.
PASSG'R STATION.
Ice Ho.
Boiler
Ice Ho.
Off.
Wood Ho.
Dress M'k'g.
FOUND'N FOR FRAME DWG.
Lumber Shed.
Storage.
3 PLANING B'k'S
TURNING 1 & 2.
FINISHING & VARNISHG 2d
GLAZING & PAINT'G ATTIC
Engine
Boiler
Mansion House.
Tailor.
Vac.
Repository. Trimm'g Rm.
WALLS PLAIN OPEN STAIRS.
Off.
BUILD'GS OWNED BY HURLEY BROS.
Well & Hand P. Pump
B.Sm.
WALLS PLAIN CH. IN WALL.
Painting
Storage.
Wood
Shop.
1 BLOCK WEST TO SCHEUS MALT HO.
1 BLOCK WEST TO CARRIAGE FAC. SEE DETACHED.
ST MARY'S CATH. CHURCH.
10
PARISH SCHOOLS.
NO FIRE APP.
HEAT: COAL STOVES
LIGHTS: KEROS.
Boys School Dw'g. 2s
Girls School Dw'g 2s
3 STONE HT.
SHED.
BR. 60', FR. 20' TINNED.
DRIVEWAY.
1
2
3
8
9
4
15
RAIL ROAD
PLEASANT AV.
ST. JOHN
RAYNOR
WATER
W. MAIN ST.
Creek.
N.Y.L.E.& W.R.R.
W.J. PALMER GREEN HOUSES.
HEAT: HOT WATER
FUEL: COAL.
LIGHTS: KEROS. SELDOM USED.
TANKS GOUND WITH & FILLED BY WIND & STEAM PUMP AT CREEK. NIGHT FIREMAN IN WINTER.
150' 3/4" HOSE.
3/4" HYDS.
87 BARREL TANK.
BOILER
50' HOSE.
NO EXPOSURE.
C.W. CLARK, CARRIAGE M'F'Y.
STEAM POWER, NOT USED AT PRESENT.
HEAT: STOVES; FUEL: COAL & WOOD.
LIGHTS: KEROS. HAND F. PUMP, AT WELL.
50' 1 1/2" HOSE. NO WATCHMAN
MAN SLEEPS IN OFF.
JOS. KNAUBER'S
UNION PLANING MILL & FORNE. FAC.
POWER. STEAM. HEAT: STOVES FUEL: WASTE & SHAVGS.
LIGHTS: KEROS. NO WATCHMAN NO FIRE APP.
BOILER RM. DRY-RM. OVER 1ST BRICK. FL. OF DRY RM. COVD WITH BRICK. STOCK PILED ON PIPES
BEDSTEAD M'F'Y.
H.B. SAFFORD.
POWER: STEAM.
FUEL: COAL & WASTE.
LIGHTS: KEROS: LAMPS.
WALLS PLAIN.
PROPOSED BL'K HO. PRESENT ONE TO BE SHAVGS VAULT.
Varnish Rm. 2d
75' TO FR. DWG.
DANCE HALL 3d
Gent's.
Barber.
Lumber Yd.
SHINGLE SHED & PILAS
SMALL VENTS HOLES EACH SIDE.
LANCASTER FLOUR MILL.
PHILLIP P. MOOK.
WATER POWER. 1 COAL STOVE IN OFF.
NO WATCHMAN. NO FIRE APP.
LIGHTS: KEROS. LIGHTNING RODS
WALLS PLAIN OPEN STAIRWAYS.
HORSE SHED
2 1/2 B.
1 EUREKA SMUTTER
3 RUN OF STONE.
1 SMITH PURIFIER &
2 BOLTS 1st.
STORAGE ABOVE.
8'2 H.P. NOT USED
SEE SHEET NO. D.
SEE SHEET NO. A.
SEE SHEET NO. B.
AURORA ST. FROM THIS CORNER.
Scale of Feet.
50 40 30 20 10 0 50 100 150

Fire Insurance Map Collection
Geography and Map Division
Library of Congress

Nov. 1885
LANCASTER
N.Y.

No exposure

Wood Mill & Pump

Run

See Detached A — B Below

Tank

Bl. Smk.

E. Oehm's Planing Mill
Power, steam · heat, stoves
Fuel, shavings & waste.
No lights · no fire appar.

Dry Kiln, over Boilers
Mch. thro' 1st floor & roof

Plan'g 1st Bench Work 2d

Lumber Pile

E. Oehm's Dw'g

Sport

E. Main

Frank Mante Foundry and Mach. Shop
Power, steam, heat, stoves.
Fuel, coal & wood. Lights, keros. oil. No watchman.
Buildings old.
Small belted pump & 100' of 1½" hose. Walls plain.

1 Mach. Shop
Wood Shop. 1 Planer.
2 Mach. Shop 1st Bench Wk & Paint'g Storage Attic
Coal
Boiler
Engine
Br. Ch 65'
Cupola
Foundry
Coke Oven
Stockade
Old Bl. Sm'h Shop.
Bl. Sm'h
Lumber Sheet
Foundry St.

Run
See Above A — B
Planing Mill.

Ice Ho & Cellars
Brick Beer Kettle
Surface Cooler 2d
Malt Mill Mch. 12' abv.
Shed.
Wood & Ice Ho.
Malt Ho.
C. J. Soemann Lager Beer Brewery
No watchman. Man sleeps in malt ho.
No fire appar. Fuel, coal. Lights, keros. oil.
Bridge
No exposure

S. Hilbert, Lager Beer Brewery and Sal.
Power, steam. Fuel, coal, wood & coke. Lights, keros. oil & candles. No watchman.
No fire appar.
2 Miles E. of P.O.
Shed 1st Hay 2d
Malts. Ferst. Grain 2d
Malt Mill.
Brewery
Beer Kettle
Dw'g
Cooler
Ice Ho
Sal.
Hog Pen.
No exposure

Detached Barns & Dw'gs opp.

To Lancaster

Pub. School
Spire 76'
Presb'n Church
25' to Eaves.
Meth. Epis. Church
22½ to Eaves.
Mach. Shed
Horse Sheds.
Dw'gs
Sheds
Stores
Trimmel of Gasoline
Glass Factory
Lancaster Glass W'ks 1849.
F. H. James, Pro.
Power, steam. Fuel, wood & coal. 2 night watchmen
Lights, K. oil. No fire appar.
Box Shop.
Belt.
Annealing Ovens
Glory Hole
Furn.
Eng. H'm & Mach. Shop
Mould H'ms
Ashes.
Coal Pile
Pot R'm
Ware Ho.
Soda Ash.
W.C.
Mix'g
Glass Cleane.
Clay Well.
Sand
Glass R'm
Sand
Geri's S.
Shed
Storage & Packing
Storage
No Offs.
2 M.D. Off.
F. H. James' Dw'g
Open fr.
Ice Ho.
Sal.
Coal
Wood
Ice
Stable
Barn
Scale of Feet.
50 40 30 20 10 0 50 100 150

Map Division
Main Division

SANBORN-PERRIS MAP CO. LIMITED
117 & 119 Broadway
NEW YORK

1

Population 1800.
No Steam & 2 Hand Engines
No Independent Hose Carts.
Water Facilities Not Good.
Prevailing Winds S.W.

LANCASTER.

ERIE CO. N.Y.
JAN. 1892

FEB 18 1892
4138

COPYRIGHTED 1892 BY THE SANBORN-PERRIS MAP CO LIMITED

D.L. & W. R.R.

PASSENGER & FREIGHT STA. W.C.

THE MALLEABLE IRON WORKS.
BUCKETS DISTRIBUTED THROUGH BLDG.
FORCE PUMP.
HEAT STEAM.
WATCHMAN & WATCHMANS CLOCK.
300' 2½ HOSE.
WATER FROM FLOWING WELL
LIGHTS: KER OIL LANTERNS.
FUEL COAL.

Coal Shed. Shipping. Annealing Furnaces STONE FLOOR Annealing Room. coal & coke. Coal & Fire Brick. Core oven. Core Room Cupola Flask Rm. AIR FURNACE IR. CH. IN BR. BAST. ENG Mach. Shop 1st Pall. Shop 2d FOUNDRY. OFF. 1½ 1=1½

A. B. C. D. E. F. G.

40' PEARL ST.

H. I. J. 2D BEING BUILT.

NO EXPOSURE.

MALLEABLE IRON WORKS.
D.L. & W. R.R.
PEARL ST.
VAN BUREN PLACE
JACKSON ST.
MECHANIC
CENTRAL AVE
HARRISON PLACE
MERCHANTS REFINING CO NEW YORK
LAKE ERIE AND WESTERN R.R.
W. MAIN.
PARISH SCHOOL
PLEASANT AVE.
LUTH CHURCH
COURT ST.
BUFFALO STAR BRICK Co
CAYUGA RIVER
BUFFALO ST.
ST JOHN
E. MAIN
SOEMANN'S BREWERY.
MONROE ST.
JEFFERSON ST.
ADAMS ST.
GARFIELD AVE
AURORA ST.
LAKE AVE.
CHURCH ST.
POPLAR AVE.
BURWELL AVE.
GRANT AVE.
UNION AVE.
COMO AVE.
Como Lake.
WASHINGTON AVE
QUINCY ST.
PROSPECT AVE.
LINCOLN AVE.
LANCASTER.

KEY

FIRE WALL 6 IN. AB. ROOF
" " 12 " " "
" " 18 " " "
FRAME PARTITION
OPENING & IRON DOOR
WINDOWS " SHUTTERS
STABLE
WINDOW IN 1ST STORY
" 1ST & 3RD "
" 2ND & 4TH "
BLDGS COLORED YELLOW ARE FRAME
" " RED " BRICK
" " BLUE " STONE
" " GREY " IRON
" " BROWN " ADOBE
" " GREEN " SPECIALS
" MARKED (CA) ARE CLOTH LINED
(5) (19) INDICATE RELATIVE HEIGHTS
ALTERNATE STREET NO'S ARE ACTUAL
CONSECUTIVE " " " ARBITRARY
BROKEN LINE NEAR BLDG-WOOD CORNICE
SOLID " " " METAL "

NOTE.
POPULATION 1800.
NO STEAM AND 2 HAND ENGINES.
NO INDEPENDANT HOSE CARTS.
WATER FACILITIES NOT GOOD.
1 HOOK & LADDER TRUCK.
1500' HOSE.
1 DUPLEX FORCE PUMP IN SOAP FAC.
BELONGS TO VILLAGE.

COURT ST. 40'

ADMISSION REFSED
ALUMINIUM CARBON Co & ELECTRIC LIGHT Co
FRAME 2P

No EXPOSURE.

LANCASTER BRICK Co
2½ MILES N.E. OF TOWN.
NO WATCHMAN
NO HOSE
CREEK & WELL WATER
NO LIGHTS
FUEL COAL & COKE.

A. Dry Ho. B. Coal C. Mach
I. S. J. N. K. L. L. I. M. K.
D. Mach E. Eng. W. TANKS ON ROOF F. Mach G. Sand. H. Brick Mach.

NO EXPOSURE. D.L. & W.R.R. SWITCH. 35' TO 1 STO. FR. OFF. 70' TO D.L. & W.R.R. EXPOSURE.

A. Shed. B. Brick Mach. C. ENG. 11 INCH 15 HP DUPLEX BL SM. D. MACH.
WATER TANKS CAP. 150. BBLS EACH
O.V.P. 75 1" HOSE. CLAY BREAKER MILL Dryer. Mach Ho. E.
NO EXPOSURE. TRAMWAY

F. G. OFF. H. S. I. N. L. J. I. K. K. L. S. M. K.
SWITCH. D.L. & W.R.R.

BUFFALO STAR BRICK Co
150' 1" HOSE
1 WATCHMAN
LIGHTS KER. OIL.
CREEK WATER.
FUEL COAL & COKE.
FORCE PUMP.

Fire Insurance Map Collection
Geography and Map Division
Library of Congress

W.S 9/1/92

Scale of Feet.
50 40 30 20 10 0 50 100 150

JAN. 1892
LANCASTER
N.Y.

SEE SHEET No 4 E

SCHOOL ST.

PLEASANT ST.

E. MAIN

W. MAIN

CENTRAL AV.

Creek

PUBLIC SCHOOL 2&F.F.R. WOWS. ALL AROUND

W.C.

HORSE SHED

LUTHERAN CHURCH 30' TO EAVES

TRINITY EPISC'L CHURCH WOW'S & WOOD CORNICE BELFRY TOWER 50'

Dr's Off.

Wood & Hern Ho.

Vac.

Bl. Sm. & Wagon Shop

Sal.

Carriage Painty

ENG. HO.

Barber

Jeweler

Cigar Mfy.

Gro.

Hotel

Hall 3d

Meat

Bakery

Dr's Off.

Cobbler

Bicycles

Flour & Feed

Furn'e Repair & Varnish'g 1st

F.C. SEEGER Furn'e Finishing & Painting

F.C. SEEGER Furn'e W'rm.

Shingle Shed

Feed.

Marble.

Shed.

Lumber

Tin Shop

Wagon Shop

Lodge Rm 3d

W.H. HURTZ Wagon Shop

Repair Shop

Work Shop

Storage Rm

Off.

Storage Ice Ho Back Rm

Storage 1st Shipping 2d Cutting Soap 3d

HOFFELD & CO. SOAP FAC.
100'-2½" HOSE-F.F.-3 BBLS ON FF.—
NO WATCHMAN-FUEL: COAL-NO LIGHT
CREEK WATER-HEAT: EXHAUST STEAM
V.P.P. CONN. ON 1st & 2d ONLY.

J. M. GRIES
POWER: STEAM-LIGHTS: HEROS. LAMPS-DUPLEX PUMP BACK
50-30" HOSE ATTD IN BLDG-F.P.
NO WATCHMAN-200-1½" HOSE

F. C. SEEGER, FURNE FAC.
POWER 2 HEAT: 1 STEAM
FUEL: COAL & SHAVINGS
STOCK PILED ON PIERS
IN DRY RM

THE MERCHANTS REFINING CO. REFINERS OF HEAVY OILS.
STEAM POWER-FUEL: COAL-LIGHTS: HEROS-HAND F.P. AT WELL.
NO WATCHMAN-MAN SLEEPS IN OFF.-85' H.2 100'-¾" HOSE
BUCKETS-TO HAVE 16 BBLS. CHEMICAL WATER
N.Y. L. E. & W. R.R.

1 BLOCK W. TO SCHEUS MALT HO.

LANCASTER LAGER BEER BREWING CO.
NO WATCHMAN-NO FIRE APP. 2 S.P.'S-
LIGHT: HEROS IN HAND LAMPS-FUEL: COAL.
1 STOVE IN OFF.-200-2½" HOSE.

¼ MILE S. OF P.O.

KUHN ALLEY

AURORA ST.

DETACH'D D'S

Scale of Feet.

Fire Insurance Map Collection
Geography and Map Division
Library of Congress

3

JAN. 1892

LANCASTER
N.Y.

1/8 MILE N.W. OF P.O.

Cemetery

Driveway

10

ST MARY'S CATH. CHURCH

PARISH SCHOOLS
NO FIRE APP.
HEAT COAL STOVES
LIGHTS KEROS

Boys School D. 2½

Girls School D. 2½
STONE 1ST

BRICK

BR. 60', FR. 20 TINNED

1 BLOCK WEST TO CARRIAGE FAC. SEE DETACHED

Malt Ho. Storage 1st Malt Floor 2½

Kiln

Shed Store Ho 2½

SCHEU BROS. MALT HO.
NO WATCHMAN
NO FIRE APP.
1 STOVE IN OFF.
FUEL COAL

R.R. HOUSE

Sal.

Wood Ho.

Hand Car

FREIGHT HO.

N.Y.L.E. & W.R.R.

PASSG'R STATION

Off.

Sal.

Wood Ho.

Ice Ho.

Dressmk'g

Lumber Shed (BLDG)

Planing Bd's Turning's

Glazing & Painting 2½

25 H.P. Eng.

30 H.

Mill 2

JOS. KNAUBER'S
UNION PLANING MILL
POWER STEAM. FUEL WASTE & SHAVINGS.
NO LIGHTS. NO WATCHMAN. NO FIRE APPS.
BOILER RM. DRY RM OVER IT BRICK FLOOR
DRY RM COVERED WITH BRICK STOCK
PILED ON PIPES. HEAT STEAM & 1 STOVE
IN OFF. 75 3/4" HOSE. WATER TANK ON
1ST & 2D. CAP. 25 BBLS. WATER EACH

MANSION HO.

Tailor

TO BE CIGAR SHOP 2½ (BLDG)

Shed

Gro.

TIMES Printing Co. Motor

CENTRAL AV.

PLEASANT AV.

ST. JOHN

WATER

CREEK

150 BARREL TANK

BOILERS

3/4" HYDS.

100 3/4 HOSE

3/4 HYDS

150 3/4" HOSE

3/4" HYDS

50 3/4" HOSE

3/4" HYDS

100 3/4" HOSE

W.J. PALMER
GREEN HOUSES
HEAT HOT WATER & STEAM
FUEL COAL. LIGHTS
KEROS SELDOM USED
TANKS CONN'D WITH &
FILLED BY WIND & STEAM
PUMP AT CREEK. NIGHT
FIREMAN IN WINTER

87 BARREL TANK

BOILER

3/4 HYDS

200' HOSE

50' HOSE

HYDS

Lumber

HALL 3½ Gen'l S.

Gro.

Ice Ho.

7½ Sheds

Single Shed & Piles

SMALL VEHICLE HOLES EA SIDE

BAKER

OVEN

BEDSTEAD MANF'Y
H.B. SAFFORD
POWER STEAM
FUEL COAL & WASTE
NO LIGHTS. WALLS PLAIN

SHAVINGS VAULT

TURPENTINE

BR. TO 2½

Varnish Rm 2½

76' TO FR. D.

LANCASTER FLOUR MILL
PHILLIP P. MOOK
WATER POWER. 1 COAL STOVE IN OFF.
NO WATCHMAN. NO FIRE APP.
LIGHTS KEROS. LIGHTNING RODS
WALLS PLAIN. OPEN STAIRWAYS
NO HOSE HP 35.

2½ B.
1 EUREKA SMUTTER BRO.
3 RUN OF STONE
1 SMITH PURIFIER &
2 BOLTS 1ST
STORAGE ABOVE

Harness

SEE SHEET NO 1.

Scale of Feet.

50 40 30 20 10 0 50 100

Fire Insurance Map Collection
Geography and Map Division
Library of Congress

1/1/92

4

JAN. 1892

LANCASTER N.Y.

No exposure

Mnd. Mill & Pump

Run

TANK

A SEE DETACHED BELOW. B

Bl. Sm.

E. OEHM'S PLANING MILL.
POWER: STEAM. HEAT: STOVES.
FUEL: SHAVINGS & WASTE.
NO FIRE APPS. NO LIGHTS.

Plan'g 1st Bench Wk 2d

E. Oehm's

SCHOOL

SHEET AV.

HOLLAND AV.

HOLLAND AV.

CHURCH

LAKE AV.

E. MAIN

SEE ABOVE

Pub. School

PRESBN CHURCH
SPIRE 75'
75' TO EAVES

M.E. CHURCH
77' TO EAVES

Horse Sheds

Carp'r

Shed
1 BARREL OR GASOLINE

Storage
OLD Bl. Sm. Shop.

No exposure

7

Bl. Sm.
Lumber Shed

FRANK MAUTE.
FOUNDRY & MACH. SHOP.
POWER: STEAM. HEAT.: STOVES.
FUEL: COAL & WOOD.
NO WATCHMAN. BUILD'GS OLD.
SMALL BELTED PUMP.
WALLS PLAIN.

Mach. Shop.
Wood Shop. 1 PLANER.
2 Mach. Shop 1st Bench Wk & Paint'g 2d
Storage ATTIC.
ENG. 20 H.P.
BR. CH. 65'
CUPOLA
Foundry
CORE OVEN.

Planing Mill.

Run

Bridge

Pond

(B'LD'G.) TO BE Beer Cell.

Ice Ho & Cellars. BAST. KETTLE SURFACE COOLER 20

MALT MILL

BEER

IR. CH. 12' ABV.

Bottling Ho.

Wood & Ice Ho.

Shed

Shed

Malt Ho.

11

C.J. SOEMANN.
LAGER BEER BREWERY.
NO WATCHMAN. MAN SLEEPS IN MALT HO.
NO FIRE APPS. FUEL: COAL. LIGHTS: KERO. OIL.
300' 1 1/2" HOSE.

COURT ST.

No exposure

90 TO 2 S. FR. DW'G.

E. MAIN ST.
3/4 Mile E. of American Ho.

No expos.

S. HILBERT.
LAGER BEER BREWERY & SAL.
POWER: STEAM. FUEL: COAL, WOOD, & COKE. LIGHTS: KERO. OIL & CANDLES. NO WATCHMAN. NO FIRE APP.
2 Miles E. of P.O.

HOG PEN.

Shed 1st Hay 2d

Malt & Bst.

Grain 1st Malt 2d

Malt Mill

Brewery

BEER KETTLE

COOLING CELLARS.

Sal.

Ice Ho.

12

60'

No exposure

DETACHED BARNS & DWGS OPPOSITE.

Co-operative
LANCASTER GLASS W'KS. 1849.
POWER: STEAM. FUEL: WOOD & COAL. 2 NIGHT WATCHMEN.
LIGHTS: K. OIL. FIRE APP. FORCE PUMP.

Mould R'm.

Box Shop

Annealg Ovens

Eng. Rm & Mach. Shop

Glory Hole

Furn.

Pannel'g Ovens

Mould R'ms.

Ashes

Coal Pile

W. Ho.

Pot R'm.

Ware Ho.

Soda Ash

W.C.

Chemical Mixing

Glass Cleang.

Clay Well.

Sand

Glass R'm.

Sand.

Wood pile.

Gen'l S.

Shed

Storage & Packing.

Storage

Shed

F.H. JAMES
CARPENTER

Scale of Feet.
50 40 30 20 10 0 50 100 150

28' TO 2 S. FR. DW'G.

No exposure

To Lancaster

Map Division

Fire Insurance Map Collection
Geography and Map Division
Library of Congress

C.A. 8.1.92.

17382

D. L. & W. R.R.

1 Pass'g't & Freight Station

C.

A.

Castings Shed.

Shipping

Annealing Rm.

Rattlers & Cleaning Castings.

Coal & Coke

Coal & Sand.

E.

B.

Oil Pump

Eng.

Core Oven

Core Rm.

Cupola

Core Oven

Core Rm.

Fire Brick

Air Furnace

In-Ch on Bk. Base

Flask Yard.

Bk. Ch. 12 Sq. Af.

Mach. Shop 1st

Pattern " 2d

F.

G.

Off.

Bl. Sm.

1 = 1½

Foundry.

1½ Eaves Level with Ground. Air Fuel Oil Tanks Below Level of Ground

THE MALLEABLE IRON W'KS.

Buckets, dist'b. thro't. Blo'g-Heat: Steam Watchman & Clock, 3 Str's -500'-2½" Hose City Water-Lights: K. Oil Lant's-Fuel: Oil & Coal.

PEARL ST.

A1 13 15 17 19 21 23 25 27

2D

No Exposure.

KEY

No. of Stories 3 Shingle Roof

Composite Roof

Slate or Tin Roof

Steam Boiler

Fire Wall 6 in. Ab. Roof

H " " 12" " "

III " " 18" " "

Frame Partition

Opening & Iron Door

Windows " Shutters

Stable

Window in 1st Story

" 1st & 3rd "

" 2nd & 4th "

Bldgs Colored Yellow are Frame

" " Red " Brick

" " Blue " Stone

" " Grey " Iron

" " Brown " Adobe

" " Green " Specials

" marked (c) are cloth lined

(5) (19) indicate relative heights

Alternate street No's are actual

Consecutive " " " arbitrary

Broken line near Bldg-Wood Cornice

Solid " " " Metal "

Counting from left to right around block towards building. (Dot represents 50 ft.)

No Exposure.

LANCASTER BRICK CO.

2½ Miles N. E. of Town.

No Watchman-No Hose-Creek & Well Water-No Lights

Fuel: Coal & Coke.

A. Dry Ho.

B. Coal

C. Mach.

D. Mach.

E. Eng. W. Tanks on Rr.

F. Mach.

G. Sand

H. Brick Mach.

I. S.

J. N.

K. L.

L. I.

M. K.

No Exposure.

No Exposure.

Ene R.R. Switch.

95' to 1st Fr Off. 70' to Ene R.R.

No Exposure.

Brick Mach. A.

B.

W. Tanks Cap: 150 Bbls. Eh.

C. Eng. Dr. Ch.

D. 2 Mach. 1½

E. 1½ V.P. 75-1" Hose. Clay Breaker. Mill. Dryer. Mach. Ho.

100' to Clay Shed 75' x 160'

No Exposure.

G. Off.

H. S.

I. N.

J. K.

K. S.

L. I.

M. K.

Tramway

Switch.

135' to Rm of Kilns-No Exposures

Erie R.R.

D. L. & W. R.R.

NOTE.

Water Facilities: - Supply from Depew & Lancaster Water Co. Suit'e Wells - 1 Snow Pump, Cap: 5 Mill'n Gal's & 1 Snow Pump Cap: 1 Mill'n Gal's per 24 Hrs - Abt 6 Miles 10" & 14" Mains in Village - Hyd's as shown - Press: 60 to 90 Lbs.

Fire Dep't: Volunteer - 1500' Hose & 1600' Reel'l ordered - Grades: Level - Streets not paved.

1 Malleable Iron W'ks. Pearl

Sawyer Av.

Van Buren Pl.

Jackson

Mechanic

Central Av.

Harrison Pl.

J. C. Weil & Co. Lumber Yard

Erie R.R.

N. Main

3 Parish School

10

Cayuga River

Buffalo

St. John

Bayard

Jefferson

Adams

Parish

Lancaster Brick Co. Brick Yard

Pleasant Av.

2 Luth. Ch.

School

Hallock

Court

1 Buffalo Star Br. Co.

E. Main

4 Soeman's Ice Ho. & Sec.

Lake Av.

Church

Poplar Av.

Burwell Av.

Union Av.

Como Av.

Como Lake

SANBORN-PERRIS MAP CO., LIMITED

117 & 119 Broadway NEW YORK

Population 3,500

No Steam & 2 Hand Engines

2 Independent Hose Carts - H. & L. Chem'l Eng.

Water Facilities: See Note.

Prevailing Winds: S.W.

LANCASTER.

Erie Co. N.Y.

Feb. 1897.

Scale 50 Ft. to an Inch

Copyright 1897 by the Sanborn-Perris Map Co. Limited.

4 Sheets 1008

1

17382 Mar. 15, 1897

INDEX.

SPECIALS.

	Sheet
A	
American House,	2
B	
Buffalo Star Brick Co.,	1
D	
D. L. & W. R. R. Pass. & Fr't Dep's,	1
E	
Erie R. R. Pass. & Fr't Depots,	3
G	
Griers, J. M., Machine Shop,	2
H	
Hilbert, S., Brewery,	4
K	
Knauber's, J., Union Planing Mill,	3
L	
Lancaster Brick Co.,	1
" Co-operative Glass Wk's	4
" Flour Mill,	3
" Lake Bar Brewing Co.,	2
" Mach. & Knife Works,	1
Lutheran Church,	2
M	
Malleable, The, Iron Works,	1
Mansion House,	3
Mante, F., F'dry & Mach. Shop,	4
Methodist Episcopal Church,	4
Mook, P. P., Flour Mill,	3
O	
Opera House,	2
Oehni's, E., Planing Mill,	4
P	
Palmer, W. J., Green-houses,	3
Presbyterian Church & Chapel,	4
Public School,	2
S	
St. Mary's Church & Schools,	3
Safford Bros., Planing Mill,	3
Scheu Bros., Malt House,	3
Seeger, F. C., Furniture Factory,	2
Solman, P. J., Ice House,	4
T	
Times Printing,	3
Town Hall,	2
Trinity Episcopal Church,	2
Weil, J. C., & Co., Lumber Yard & Warehouses,	2

Court St. 40'

Mach. Shop

Bk. to Eaves

Foundry.

Forge Shop

Buffing

Off.

Wood Floor.

Light Pr. Gas & Wood

Side

Dirt Floor

Raised

Eng.

Cupola

Coal Oven

Fr 2d

Bk. Ch. 50'

Pattern Storage (Ir. Cl.)

Coke Shed.

LANCASTER MACH. AND KNIFE W'KS.

No Watchman-City Water (2" Pipe) & 50'-2" Hose Elec. Light, own Dyn'o - Fuel: Coal - Heat: Steam & 1 Stove in Mould Rm - Power: Steam - Windows all around - No Exposures.

BUFFALO STAR BRICK CO.

150'-1" Hose - 1 Watchman - Lights: K. Oil - Creek Water - Fuel: Coal & Coke - F. P.

Erie R.R.

Scale of Feet.

50 40 30 20 10 0 50 100 150

Fire Insurance Map Collection
Geography and Map Division
Library of Congress

FEB. 1897
LANCASTER
N.Y.

PUBLIC SCHOOL
2-F.R.
MINDS WILL AROUND

HORSE SHED

LUTH'N CHURCH
30' TO EAVES.

TRINITY EPISC'L CHURCH
18' TO EAVES.
KNUBS & HOOD CORNICE
BK. TOWER 50'

PLEASANT ST.

SCHOOL ST.

E. MAIN

CENTRAL AV.

W. MAIN

TOWN HALL

OPERA HO

AMERICAN HO.

FIRE DEPT.
1 HAND ENGS - H. &C.
CHEM'L ENG. - 1 HOSE
CARTS - 1500' HOSE

THE BUFFALO STORE
Dry & Fancy Gds.

RUINS OF FIRE

J. M. GRIES

F. C. SEEGER FURN'E FAC.

"SAM'S PLACE"

LANCASTER LAGER BEER BREW'G CO.
NO WATCHMAN - NO F. APP'S - 2 S. P's - LIGHT: KER. IN HAND LAMPS - FUEL: COAL - 1 STOVE IN OFF. - 200' 2½" HOSE

J. C. WEIL AND CO.
Lumber Yard & W. Ho's.

1 Block W. to Scheu's Malt Ho.

ERIE R.R.

GARFIELD AV.

AURORA ST.

KUHN ALLEY.

1/4 Mile S. of P.O.

Creek.

Scale of Feet.
50 40 30 20 10 0 50 100 150

Fire Insurance Map Collection
Geography and Map Division
Library of Congress

3

Cemetery.

1/8 Mile N.W. of P.O.

FEB. 1897
LANCASTER
N.Y.

ST. MARY'S CATH. CHURCH.

10

PARISH SCHOOLS
NO FIRE APP. HEAT: COAL STOVES. LIGHT: KEROS.

Boys School.

Girls School.

Stone 1st

Shed

Bk. 60 Br. 70 Trimmed

Driveway.

Coal.

SCHEU BROS. MALT HO.
NO WATCHMAN
NO FIRE APP.
1 STOVE IN OFF.
FUEL: COAL.

Malt Ho. 1st Storage 1st Malt Floor 2nd

Kiln

Off.

Shed

Store Ho. 2nd

R.R. HOUSE

Sal.

Wood Ho

Erie R.R.

Freight Ho.

Pass. Station

Off.

CENTRAL AV.

2 CENTRAL AV. HO.

Sal.

Wood Ho

Ice Ho

Dress Makg.

LUMBER YARD.

Lumber Shed.

Planing B. & 1st Turning 1, 2. Glazing & Painting 2nd

Eng. 25 H.P.

35 H.P.

Scales

Cracky & Tea

Jos. KNAUBER'S
Union Planing Mill.
HEAT & POWER: STEAM. FUEL: WASTE & SHAVINGS.
NO LIGHTS. NIGHT WATCHMAN. 4 CHEMICAL EXTGRS. BLR. RM. DRY RM OVER IT BRICK FLOOR DRY ROOM COVD WITH BRICK STOCK PILED ON PIPES. HEAT: STEAM. 75-1 1/4" HOSE W. 73 ON 2" CAP. 25, 35 & 35 BBLS. EACH BBLS OF WATER & PAILS DISTRIBUTED. TANK BAST. CAP. 300 BBLS.

MANSION HO.

Barber

Gro.

Harness

PLEASANT AV.

Times Printing

Rome Rdg. Safety Appl. Works (D.)

Tailor.

Cigar Shop

Shed

55' to Bk. Bldg

PALMER
Green Houses.
HEAT HOT WATER & STEAM. FUEL: COAL. LIGHTS. KEROS. SELDOM USED. TANKS COND'D WITH & FILLED BY WIND & STEAM PUMP AT CREEK. NIGHT FIREMAN IN WINTER.

150 Bbl. Tank.

W. Mill Well & Pump

Boilers.

3/4" HYDS.

100' 3/4" HOSE

150' 3/4" HOSE

50' 3/4" HOSE

Shed.

Ice Ho

57 Bbl. Tank

Hyds

Hose

50' Hose

150' Long.

W. MAIN ST.

Creek.

ST. JOHN

Hall St.

Genl. S.

Sal.

Bakery

Oven

WATER

SAFFORD BROS.
Planing Mill.
POWER: STEAM. FUEL: COAL & WASTE. NO LIGHTS WALLS PLAIN. HEAT: STEAM BLOWERS TO MACHS.

Engine 12 H.P.

Bk. 18

Sash & Door Fac. 2nd Planing 1st

Lumber Shed.

Sheds.

Small Venting Holes each Side.

W. Ho.

Off.

LANCASTER FLOUR MILL.
Philipp P. Mook
WATER POWER. 1 COAL STOVE IN OFF. NO WATCHMAN NO FIRE APP. LIGHTS: KEROS. LIGHTNING RODS WALLS PLAIN. OPEN STAIRWAYS NO HOSE 35 H.P.

1 EUREKA SMUTTER B.
3 RUN OF STONE 3 DOUBLE ROLLS
1 SMITH PURIFIER &
BOLTS 1st
STORAGE BAY.

Flour W. Ho

Scale of Feet.
50 40 30 20 10 0 50 100 150

Fire Insurance Map Collection
Geography and Map Division
Library of Congress

4

FEB. 1897
LANCASTER
N.Y.

Run.

E. OEHM'S
Planing Mill.
POWER: STEAM. HEAT: STOVES.
FUEL: SHAVINGS & WASTE. NO LIGHTS.
NO FIRE APP.

Dry Kiln Over Bfr.
Heat on Bk. Base Flue through Side of Bl'k.

Planing 1st Bench Wk. 2d

E. OEHMS

SCHOOL

100' to F.O

Shed

Gro. Meat

CHURCH

PRESB'N CHURCH
25x70 eaves.

Spire 75'

E. MAIN

HOLLAND AV.

LAKE AV.

M.E. CHURCH.
22' to eaves.

Horse Shed.

10" W.P.

LANCASTER CO-OPERATIVE GLASS WORKS
Limited
1849.
POWER: STEAM. FUEL: WOOD & COAL 4 NIGHT MEN. LIGHTS: KEROS. OIL. FIRE APP. F.P.

Gen'l. Sales
Storage & Packing
Scales
Box Shop
Annl.
Glory Hole
Annealg Ovens
Eng. Rm & Mach Shop
Cm. & Wd. Rf.
Furn.
Mould
Rims.
Ashes.
Chemical Rm.
Mixing
Glass Cleaning
Clay Well
Sand
Glass Rm.
Scand.
Pot Rm.
W. Ho.
Shed
Open Rf.

Scale of Feet.
50 40 30 20 10 0 50 100 150

6

5

4

3

2

7

11

12

FRANK MAUTE
Foundry and Mach. Shop.
Run Seldom.
POWER: STEAM. HEAT: STOVES.
FUEL: COAL & WOOD. NO WATCHMAN.
BUILDINGS OLD. SMALL BELTED PUMP
WALLS PLAIN.

Mach. Shop
Wood Shop
1 PLANER
2½ Mach. Shop 1st Bench Wk. & Paint'g 2d Storage Attic Eng 20 HP
Bfr. 20 HP
Bk. Ch. 65'
Cupola
Foundry
Core Oven
Bl. Sm.
Lumber Shed.
Planing Mill

Run
Bridge
Pond.
Wagon Shed.
Beer & Ice Storage
P. J. SOEMANN.
Ice Ho. and Saloon.
COURT ST.
No exposure
E. MAIN ST
3/4 Mile E. of American Ho.
50'
Sql to 2 Sto F.O.

S. HILBERT.
Lager Beer Brewery and Saloon.
POWER: STEAM. FUEL: COAL. WOOD & COKE. LIGHTS: KEROS. OIL & CANDLES. NO WATCHMAN. NO FIRE APP.
2 Miles E. of P.O.
Hog Pen.
Hay 2d
Shed 1st Hay 2d
Malt'g. B. Grain 1st Malt 2d.
To No 2
Malt Mill
Brewery
Beer Kettle
Cooling
Cellars
Ice Ho
Sal.
No exposure
To Lancaster.
Bl. Sm.
Ice Ho
Boarding.
Map Division
Library of Congress
I. Bk. I. F. Dwg. I. Fr. Barn. Fr. Shed opposite

Fire Insurance Map Collection
Geography and Map Division
Library of Congress

G.

7 SHEETS

1

SANBORN MAP COMPANY.
POPULATION 9000
PREVAILING WINDS S.W.
WATER FACILITIES SEE NOTE
NO STEAM & NO HAND ENGINE
4 INDEPENDENT HOSE CARTS.
2 HOOK & LADDER TRUCKS

LANCASTER
ERIE COUNTY.
NEW YORK.
SEPTEMBER 1904
SCALE 50 FT. TO AN INCH.
11 BROADWAY, NEW YORK.

COPYRIGHT, 1904, BY THE SANBORN MAP COMPANY.

THE LIBRARY OF CONGRESS.
Two Copies Received
DEC 27 1904
Copyright Entry
Dec 27 1904
CLASS XXc. No.
6753
COPY A.

NOTE: WATER FACILITIES WATER IS PUMPED FROM LAKE ERIE BY TWO SNOW PUMPS, CAPY. 2½ MILL GALL. PER. 24 HRS. AT DEPEW PUMPING STATION THROUGH VILLAGE MAINS TO OVER FLOW RESERVOIR. AVERAGE PRESSURE 85 LBS PER SQ.IN. FIRE PRESS. 120 LBS. PER SQ.IN. 10 MILES 4" TO 12" WATER PIPES 76 HYDS. FIRE DEPT. VOL. 100 MEN. 2 H&L. TRUCKS, (ONE CARRIES CHEM EXTR'S) 12 HAVE CHEM ENG. 3000' HOSE IN GOOD CONDITION BELL TELEPHONE FIRE ALARM SYSTEM. TOWN NEARLY LEVEL

INDEX.

STREETS.

	SHEET
A	
Aurora, 10–53	5
" near Main	4
B	
Brady Ave., 1 & 7	
Broadway, 1–16	5
C	
Cambria,	7
Cemetery Road,	5
Central Ave., 1–47	*4
" " 2–50	*2
" " 49–92	6
" " 93–102	1
" " 103–125	*1
" " 126–139	1
" " 140–181	7
Church, 1–32	3
Clark,	2
Court, 1 & 7	
E	
Ellicott Place,	4
" Road,	4
Erie, 1 & 6	
F	
Franklin, 2–18	*3
G	
Garfield Ave.,	5
H	
Hinchey Ave.,	4
Holland Ave., 1–11	3
L	
Lake Ave., 1–39	3
Laverack Ave., 1 & 7	
Lombardy,	3
M	
Main, E., 1–15	2
" " 16–28	*2
" " 17–27	*3
" " 29–60	3
" " near Cemetery Road	5
" " near Court	7
" W., 1–52	4
Mechanic,	4
N	
Newell, 1–36	7
P	
Pearl, 1–50	7
Pleasant Ave., 1–49	*2
" " 2–40	*6
Poplar Ave., see Lombardy.	
S	
St. John, 1–18	5
" Mary's,	4
Sawyer Ave.,	7
School,	2
Sheldon Ave.,	4
Sturm,	7
T	
Tannery Place,	4

SPECIALS.

	SHEET
A	
American Ho.,	2
B	
Buffalo Hotel,	4
" Sandstone Brick Co.,	5
" Store,	4
C	
Central Ice Co.,	7
D	
D. L. & W. R. R. Depot,	7
Depew & Lancaster Lt, Pow. & Conduit Co.,	1
E	
Erie Ho.,	6
" R. R. Depots,	6
G	
German Lutheran Church,	2
" Methodist Episcopal Church,	5
K	
Knauber, M., Planing Mill,	6
L	
Lancaster Brick and Tile Co.,	5
" Co-operative Glass Works,	3
" Flour Mill,	5
" Ho.,	7
" Machine and Knife Works,	1
" Malleable Works,	7
" Public School,	2
M	
McCutcheon, C. H., Brick Yard,	1
Mansion Ho.,	6
Mante, F., Foundry and Machine Shop,	6
Methodist Episcopal Church,	3
Mohawk Brewing Co. (formerly),	5
Mook, P. P., Flour Mill,	5
O	
Ohm, E., Planing Mill,	3
Opera House,	2
P	
Palmer, W. J., Green Houses,	6
Presbyterian Church,	3
R	
Rusher, W., Bottling Works,	4
S	
St. Mary's Catholic Church and School,	6
Staggers Hotel,	4
Syracuse Hotel,	4
T	
Town Hall,	2
Trinity Episcopal Church,	2
U	
Union Hotel,	1
" Planing Mill,	6
V	
Voegele Bros., Bottling Works,	4
W	
Weil, J. C., Lumber Yard,	6

*** Indicates only one side of Street shown.**

Map Division
Library of Congress

PLEASANT AV.

ALLEY

STONE VIADUCT

CENTRAL AV.

WEST MAIN ST.

E. MAIN

CLARK

SCHOOL

Plum Bottom Creek

FOOT BRIDGE

TOWN HALL

OPERA HO 2nd, 3rd

GERMAN LUTHERAN CHURCH.
HEAT FURNACE.
LIGHTS ELEC & GAS.
35 TO EAVES.

SEP. 1904
LANCASTER
N.Y.

LANCASTER PUBLIC SCHOOL

TRINTY EPISCOPAL CHURCH.

AMERICAN HO.

Bank.

Tin Shop.

Paint Shop.

Horse Sheds.

Horse Shed.

Store Ho.

Shed.

Stable

Map Division
University of Toronto

Scale of Feet.
50 40 30 20 10 0 50 100 150

SEP. 1904
LANCASTER
N.Y.

SCHOOL — 6" W. PIPE

E. MAIN — 10" W. PIPE

HOLLAND — AV.

LAKE — AV. — 4" W. PIPE

CHURCH — 4" W. PIPE

LOMBARDY ST. — 4" W. PIPE

FRANKLIN — 6" W. PIPE

Plum

Bolton Creek

E. OLHM'S PLANING MILL
POWER: STEAM. FUEL: WASTE. W. TANK IN ATTIC. 50-3/4" HOSE.

Planing Mill & Sash Fac.

PRESBYTERN CHURCH.
HEAT: FURNACE LIGHTS: ELEC.

Horse Shed

M.E. CHURCH.
HEAT: FURNACE LIGHTS: ELEC.

Shed

Store Ho.

Off.

LANCASTER CO-OPERATIVE GLASS WORKS
BOTTLE FACTORY.
NIGHT WATCHMAN. NO CLOCK. POWER & HEAT: STEAM.
FUEL: COAL. LIGHTS: ELEC. HYD & HOSE AS SHOWN
FIRE PAILS DISTRIBUTED

Mach Shop
ENG.
DRYER
FURNACE
Glass Blowing Rm
FURNACE
Shed
Sand Shed
Pottery Works
Shed

Scale of Feet.
50 40 30 20 10 0 50 100 150

Sal.

Carpenter Shop

Hen Ho.

Shed

Street Ry Waiting Rm

Bl. Sm

1
2
3
4
5
6
7
102

FR. SHED BEYOND

FR. D. BEYOND.

Map Division
University of

SEP. 1904
LANCASTER
N.Y.

Plum Bottom Creek

Cayuga Creek

MECHANIC

ST. MARYS

AURORA

SHELDON AV.

ROAD

AV.

HINCHEY

ELLICOTT

ELLICOTT PL.

W. MAIN

CENTRAL AV.

TANNERY PL.

E. MAIN ST.

STONE VIADUCT

BRIDGE

6" W. PIPE

8" W. PIPE

10" W. PIPE

SAMS PLACE

Scale of Feet.

50 40 30 20 10 0 50 100 150

Map Division
Library of Congress

5

SEP. 1904
LANCASTER
N.Y.

No exposure.

The BUFFALO SANDSTONE BRICK CO.
Mf'rs Pressed Sand Brick.
NIGHT WATCHMAN. NO CLOCK. HEAT & POWER: STEAM. LIGHTS: ELECT.
FUEL: COAL. 50'-1" HOSE. FIRE PAILS DIST'D.

LIME GRINDER. BR. PRESS. OFF. STEAM KILNS. ENG. IR. CH., 70'. Lime Ho.

2 Miles N.E. of P.O.

No exposure.

ERIE R.R.

No exposure.

Shed. 301

12

2 Gro. Ice Ho. 1 Bl. Sm. 303 SALES. A. B.

2 Miles E. of P.O.

60' CEMETERY RD. 60'

305½ 304A 305 306 307 65'

1½ Sal. Sheds. Shed. 12

BR. O. BEYOND.

No exposure.

INCLINE WAY. CONTRACTOR'S SHED.

The LANCASTER BRICK and TILE CO.
NIGHT FIREMAN. HEAT & POWER: STEAM.
LIGHTS: KEROS. FUEL: COAL & COKE.
F. PAILS DIST'D.

3 Coal Ho. WALL 1ST. ONLY. Bl. Sm. ENG. BR. MACH. A. CH., 120'.

3 Miles N.E. of P.O.

No exposure.

Drying Rack Yard.

No exposure.

D. Kiln. B. 1-2 Kiln. 1-2 Kiln. C. Kiln. CH., 40' Kiln. E.

Scale of Feet. 50 40 30 20 10 0 50 100 150

ERIE R.R.

8

Store Ho. 2 Stys. D. 11 15 13 Pipe. ST. JOHN 4" W. Pipe. 9 16 7 17 5 18 3 19 No exposure. 20 21 11 107 50'

25 26 27 D.H. 115 Gen'l S. 3 Sal. 1½ 106 105 104 24 23 12 22 14 15 17 D.H. 2 Baky. OVEN. Shed. 1½ 10½ Ice Ho. 1½ 2 Vac. 2 M. Vac. 3⅓ 9 19½ Shed. 2½ Vac. & Old 3½ 21½ 75' TO FR. D. 13 1 2 3 4 5 65' BROADWAY (RAYNOR) 6" W. Pipe. 60'

16 14 12 2 D.H. 50' 4

28½ Carriage Ho. 28⅓ 28 AURORA 8" W. Pipe. 30'

104

L. Shed. K. GERMAN M.E. CHURCH 20' TO EAVES. SPIRE 70'. J.

H. Meat. 2 G. F. A. B. 39 D.H. 30'

GARFIELD AV. 50'

C. D. 41 40 42 44 45 105 47 48 49 Ft. C. E. D. 50' 30'

Gra. 2 45½ 45⅔ 47½ Sal. 2 Shed. 1½ 48½ ALLEY. KOHN

LANCASTER FLOUR MILL.
P.P. MOOK, PROP'R.
POWER: WATER, LIGHT & HEAT: GAS. 150'-1" HOSE.
100 BBL. W.T. IN ATTIC.

16½ 18. Shed. 28 Smutter, 3 Grinding, 1st 2d St'ge. Shed. Shed. Shed. 1½ Hen Ho. H½

O.R.R. Creek. Cayuga

Formerly MOHAWK BREWING CO., BREWERY.
NOW VACANT.
Family lives on property.

Vacant. Vacant. D. C. 1½ D. D'. E'. F'. 22' TO FR. D.

N W E S

Map Division
Library of Congress

8. 11/11/14.

SEP. 1904
LANCASTER
N.Y.

MECHANIC

Lumber.
Lumber.
Lumber.
Lumber.
2 Lumber Ho.
Carp'r. 2
J. C. WEIL. LUMBER YARD.
Gld Ch
Lumber Ho.
Off.
50'
50'
ERIE R. R.

No exposure
Cemetery.

No exposure

10
W.C.
Stage.
Auditorium
St. MARY'S R.C. CHURCH.
20' TO EAVES.
St. MARY'S SCHOOL.
Priests Ho.
Convent.
2
3
TO HAVE VERT. PIPE IN TOWER OF SCHOOL BUILDING WITH 50' 2" HOSE 1, 2 & 3.
TO HAVE HYD ON STAGE OF AUDITORIUM WITH 50' 2" HOSE.
HEAT: HOT WATER.
LIGHTS: ELECTRIC.
DRIVEWAY.
STREET BEYOND.

No exposure

6
7
HOLLAND AV.
6" W.P.
1½ Vac.
2½ Vac.
Stone 1st
Foundry.
CUPOLA.
Formerly FRANK MAUTE'S FOUNDRY & MACH. SHOP.
Now Vac.
Plum Bottom
BRIDGE
Creek.
15'
45'

No exposure.

35' LONG.
Feed Store Ho.
N.
Q
R
Shed
P
Pond.
D A M.
Coal Bin UNDERGROUND.
BRIDGE
Gl. Rf.
V
Green Houses.
S
W. J. PALMER. GREEN HOUSES.
NIGHT WATCHMAN - NO CLOCK.
6000 GAL. WATER TANK IN POWER HO.
3½" HYD. EVERY 25' IN ALL GREEN HO'S.
25' 1½" HOSE IN ALL GREEN HO'S.
HEAT: STEAM.
FUEL: COAL.
LIGHTS: KEROSENE & ELECTRIC.
Chy. 60'
Tank Ho.
T.
U
Shed
Shed.
Shed
Shed
Shed

SEP. 1904
LANCASTER N.Y.
7

UNION AV.

CENTRAL ICE CO., Ice Ho's & Stone Crusher.
NIGHT WATCHMAN, NO CLOCK. POWER: STEAM. LIGHT: KER. TORCHES. FUEL: COAL. 100'-2½" HOSE. F. PAILS DIST'D.


2-3 Stone Pocket. OPEN 1ST.
STONE CRUSHER.
ENG.
Off.
TRAMWAY
176' TO D. HYD.
85' TO FR. D.
Cayuga
CENTRAL ICE
111
D.H.
45'
50'
6" W. Pipe.
CAMBRIA
60'
LOMBARDY ST. (POPLAR AV.)
Ice Ho.
Tool Ho.
ENG.
Creek.
No exposure.

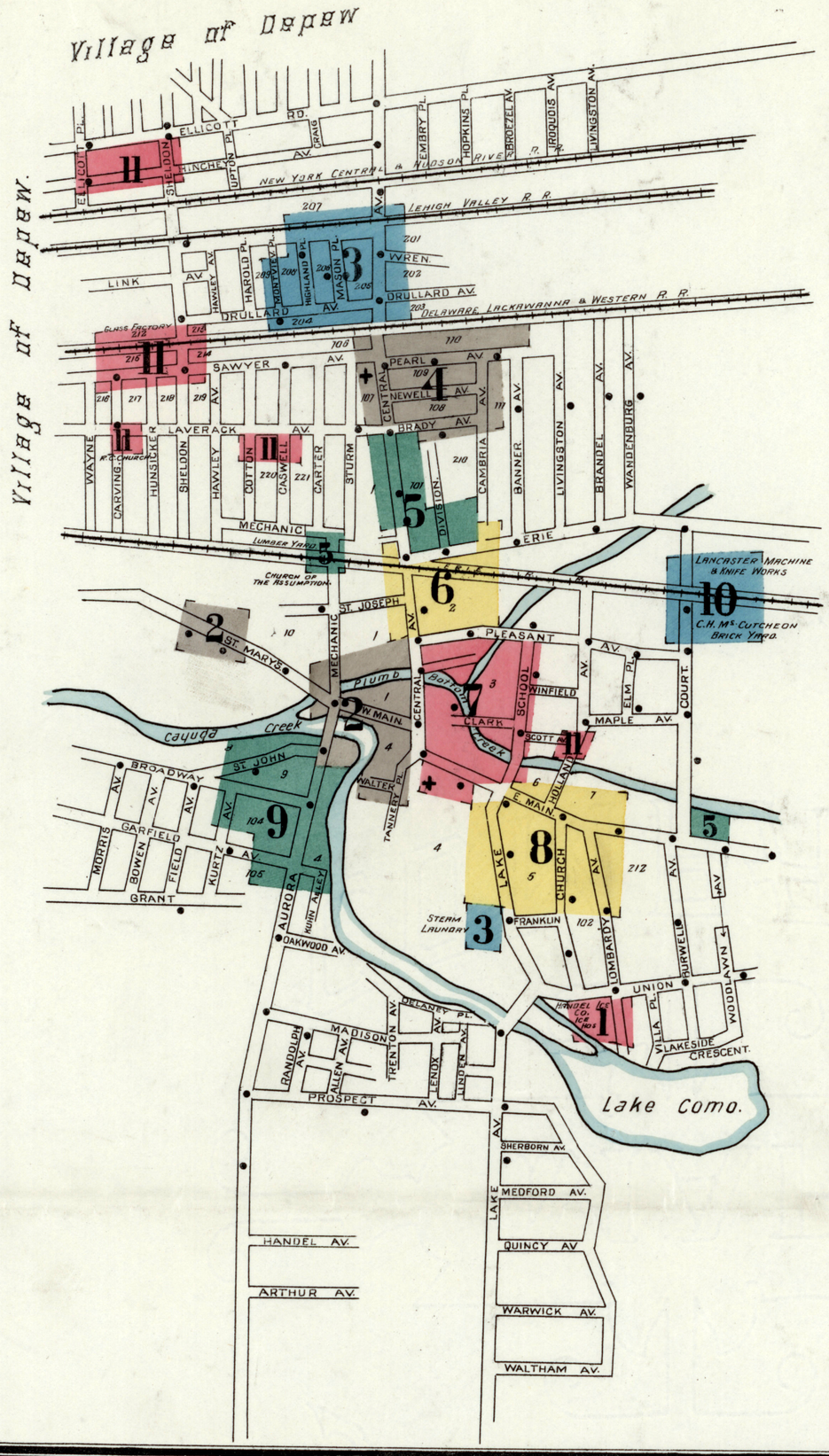
Flask Shed.
J.
N
E
S
W
H.
"I" & R'WY. GROUND. CRUDE OIL TANK UNDER GROUND. IR. CL.
Shop.
CORE OVEN.
Core
HYD. 100'-2" HOSE.
CUPOLA.
Foundry.
E.
Sand Ho.
Coal Shed.
SMELTER.
6.
Tumbling R'm.
IR. CL.
Annealing R'm.
ANNEALING OVENS.
IR. CH., &O.
WALL 1ST ONLY.
Mach. Shop, 1st
Pattern " 2d
Bl. Sm.
Off.
B.
F.
K.
Store Ho.
Store Ho.
D. L. & W. R. R.
D. L. & W. R. R. Depot.
110
A. The LANCASTER MALLEABLE WORKS.
NIGHT WATCHMAN. AMERICAN CLOCK, 10 STATIONS.
POWER: STEAM. HEAT: STEAM. (STOVES IN FOUNDRY.
LIGHTS: ELECT. FUEL: COAL, CRUDE OIL & NAT. GAS.
HYD'S & HOSE AS SHOWN CONN'D WITH 700 GALL. SNOW F.P. & CITY MAIN. F. PAILS DIST'D. 450'-2" HOSE.

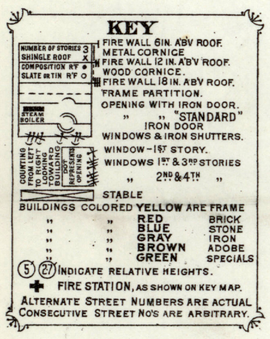
PEARL
6" W. Pipe.
D.H.
50'
109
Ball R'm.
Vac.
LANCASTER Ho.
156
B.
Vac.
NEWELL
6" W. Pipe.
108
40' TO FR. STABLE.
144
142
140
Hose Ho.
Beer & Ice Store Ho.
Shed.
Pond.
A.
50'
100 3½
100 3½
P. H. SOEMAN, Beer delivery Station & Saloon.
Sal.
1001
1002
1003
1004
1005
FR. D. BEYOND.
100' TO D.H.
COURT
E. MAIN
10" W. Pipe.
66'
10' TO FR. D.
7
10
AV.
4" W. Pipe.
BRADY
60'
D.H.

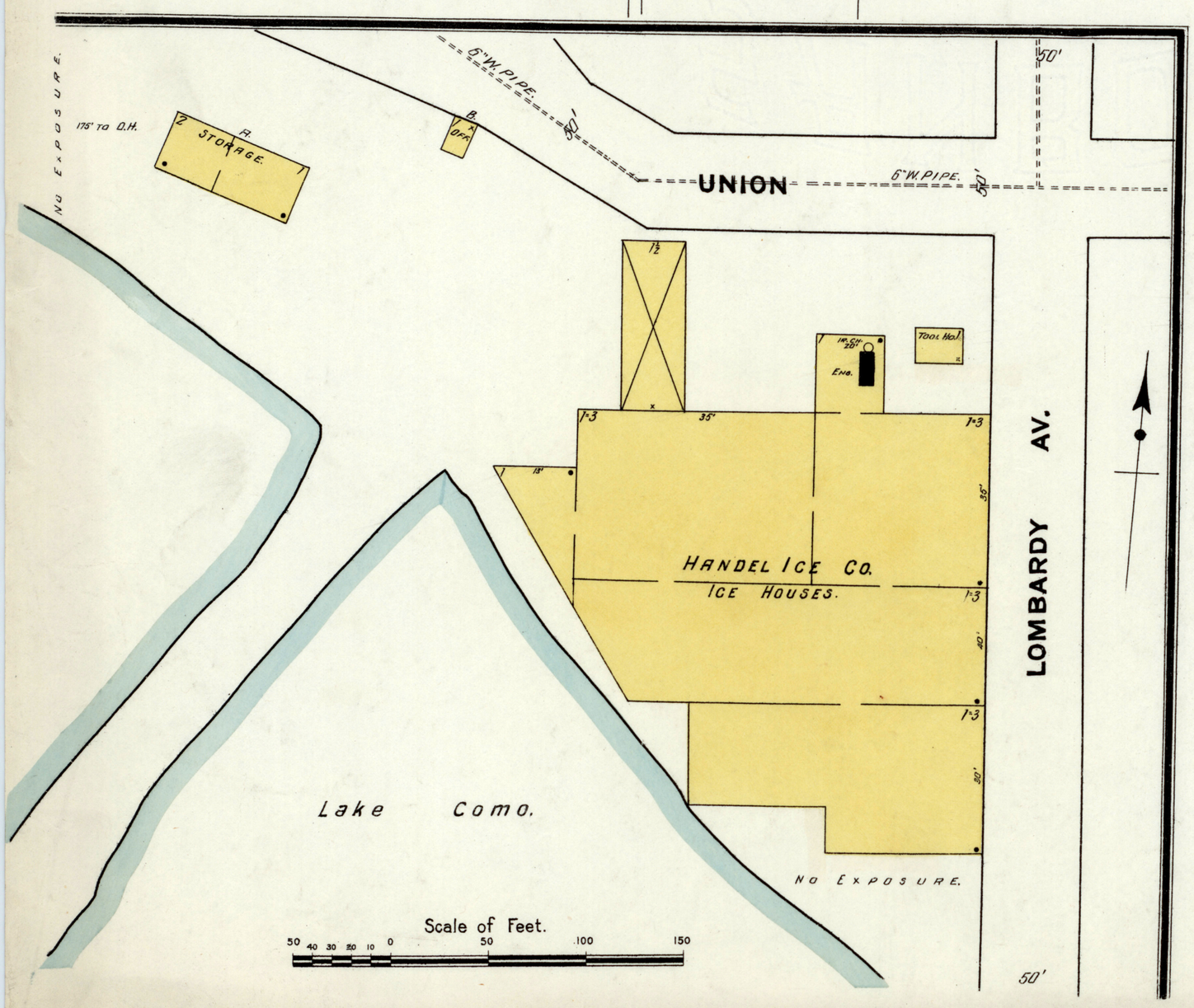
Store Ho.
D. L. & W. R. R.
D. L. & W. R. R. Depot.
106
171
169
Sal.
Genl S.
Bowling Alley.
171½
169½
D.
C.
B.
A.
SAWYER AV.
12" W. Pipe.
60'
165
163
157
153
147
145
141
Sal.
Conf.
163½
Hose Ho.
E½
E
107
Cobbler.
B.
A.
LAVERACK AV.
6" W. Pipe.
50'
Scale of Feet.
50 40 30 20 10 0 50 100 150
STURM
CENTRAL AV.
12" W. Pipe.
10" W. Pipe.
66'
D.H.
1

Map Division
Library of Congress









WATER FACILITIES:
Street mains & hydrants owned by the Village.- Water supplied by Western New York Water Co.- Supply taken from Lake Erie & pumped to two reservoirs & through Village mains by three Westinghouse Electric pumps, capcy 5,000,000 gals. each per. 24 hours & two Snow pumps, capcy. 5,000,000 gals. each per. 24 hours.- Pumping Station located on Lake Erie.- System also supplied by one Worthington pump, capcy. 7,000,000 gals. per. 24 hours & two Snow pumps, capcy 2,500,000 gals. per. 24 hours.- Supply taken from 3,500,000 gal. reservoir located at Pumping Station. 2 miles W. of P.O.- 10,000,000 gal. storage reservoir located 6 miles N.W. of P.O.- Gravity & direct pumping pressure 80 to 100 lbs. per. sq. inch.- 12 miles 4", 6", 8", 10" & 12" water mains.- 103 double hydrants.

FIRE DEPT:
Volunteer, three Co's., 90 men.- One 2 horse hose wagon, 4 hose carts, 4000' 2½" hose.- 1 H. & L. Truck.- Gamewell fire alarm system 12 boxes.-
Grades level.- Street lights elec.-
East & West Main St. & Central Ave. being paved.-

SANBORN MAP COMPANY.
POPULATION 4500.
PREVAILING WINDS: S.W.
WATER FACILITIES: SEE NOTE
NO STEAM & NO HAND ENGINE
ONE HOSE WAGON & FOUR CARTS
ONE HOOK & LADDER TRUCK
LANCASTER
ERIE COUNTY
NEW YORK
JULY
SCALE 50 FT. 1911 TO AN INCH.
11 BROADWAY, NEW YORK.
COPYRIGHT, 1911 BY THE SANBORN MAP COMPANY.

©CLF 19545 SEP 29 1911
Map Division, SEP. 29 1911 Library of Congress.

INDEX.

STREETS.

		SHEET
A		
Aurora,	1–10	2
"	11–52	9
B		
Brady Ave.,	1–13	*5
" "	2–14	*4
" "	15–46	4
Broadway,	1–36	9
C		
Cambria Ave.,		4, 5 & 6
Caswell,		11
Cemetery Road,		10
Central Ave.,	1–45	*2
" "	2–50	*7
" "	47–51	*6
" "	52–89	6
" "	90–98	*5
" "	91–99	*6
" "	100–137	5
" "	138–175	4
" "	176–205	3
Church,	1–32	8
Clark,		7
Court,		5 & 10
Cowing,		11
Cotton,		11
D		
Division,		5
Drullard Ave.,		3
E		
Ellicott Place,	1–13	*11
" Road,	1–37	*11
Erie,	1–19	*6
"	2–20	*5
"	21–30	6
F		
Franklin,	2–18	*8
G		
Garfield Ave.,		9
H		
Highland Place,		3
Hinchey Ave.,		11
Holland Ave.,	1–12	8
" "	near Scott Ave.	11
Hunsicker,		11
K		
Kuhn Alley,		9
Kurtz Alley,		9
L		
Lake Ave.,	1–36	8
" "	37–55	*3
" "	38–42	*8
Laverack Ave.,	1–15	*4
" "	2–16	*5
" "	401–408, arbitrary	11
" "	near Cowing	11
Lombardy Ave.,	1–28	8
" "	near Union	1
M		
Main, E.,	1–16	7
" "	17–25	*8
" "	18–24	*7
" "	26–51	8
" "	58–66	*5
" "	near Cemetery Road	10
" W.,	1–50	2
Mason Place,		3
Mechanic,	2 &	5
Montview Place,	1–16	3
N		
Newell Ave.,	1–54	4
P		
Pearl Ave.,	1–72	4
Pleasant Ave.,	1–43	*7
" "	2–42	*6
S		
St. John,	1–34	9
" Joseph,		6
" Marys,		2
Sawyer Ave.,	1–16	4
" "	76–135	11
School,	1–7	*8
"	2–8	*7
"	9–70	7
Scott Ave.,	7 &	11
Sheldon,		11
Sturm,		4
T		
Tannery Place,		2
U		
Union,		1
W		
Walter,		2
Wausau Court (arbitrary),	1–20	7
Wayne,		11
Winfield Ave.,		7
Wren,		3

SPECIALS.

A	
American House,	7
" Malleables Co.,	4
B	
Bank of Lancaster,	7
Buffalo Hotel,	11
" Sandstone Brick Co.,	10
" Store, General Store,	2
C	
Central House,	4
Church and School of the Assumption,	2
D	
D. L. & W. R. R. Depot,	4
Depew-Lancaster Light, Power & Conduit Co.,	5
E	
Erie House,	6
" R. R. Depots,	6
F	
Fire Department, Hose House, Court Street,	5
" " " " n'r Sawyer Av.	4
" " Station, E. Main Street,	2
First Baptist Church,	11
G	
German Lutheran Church,	7
H	
Handel Ice Co., Ice Houses,	1
I	
Industrial Glass Co.,	11
Italian Roman Catholic Church,	11
K	
Knouber, J. V., Planing Mill,	2
L	
Lake Side Laundry,	3
Lancaster Brick and Tile Co.,	10
" Co-operative Glass W'ks, Bottle Fac.	8
" Flour Mill,	9
" Machine and Knife Works,	10
" Public School,	7
M	
McCutcheon, C. H., Brick Yard,	10
Mansion House,	6
Methodist Episcopal Church,	8
Mook, P. P., Flour Mill,	9
O	
Olhm, J. B., Planing Mill,	8
Opera House,	7
P	
Palmer, W. J., & Son, Green Houses,	6
Post Office,	7
Presbyterian Church,	8
Public Library,	7
" School, E. Main Street,	10
" " Highland Place,	3
S	
Safford, G. L., Lumber Yard,	9
St. Mary's R. C. Church, School, &c.,	2
Seeger, M., Coal Shed,	3
Soemann Bros., Beer Delivery,	5
T	
Town Hall,	7
Trinity Episcopal Church,	7
U	
Union House,	5
V	
Voegele Bros., Bottling Works,	2
W	
Weil, J. C., Lumber Yard,	5
Y	
Young, R. R., Laundry,	3

*** Indicates only one side of Street shown.**

Map Division Library of Congress

PARK BUILDINGS BEYOND

PROTECTIVE PARK

PLUM BOTTOM CREEK

CAYUGA CREEK

JULY 1911
LANCASTER
N.Y.

ST. MARYS

ST. JOHN

MECHANIC

AURORA

IRON BRIDGE

W. MAIN

CENTRAL AV.

WALTER

TANNERY PL.

E. MAIN ST.

STONE VIADUCT

WAUSAU CT.

BRIDGE

4" W. PIPE

6" W. PIPE

8" W. PIPE

10" W. PIPE

12" W. PIPE

J.V. KNOBLER PLANING MILL
POWER: GAS ENG.

BUFFALO STORE
GEN'L.

MOVING PICTURES

Tailor.

CIGAR FACTORY

Bakery

Barber.

Wagon Shop

Garage.

Undertaker. Picture Framing

Liquors.

Tobacco & Cigars

Jewelry

Harness

Flour & Feed

Meat.

Gro.

Cloth.

Shoe

Hdw.

Hard'r. Paints Hard'r. Impl'ts

Bicycles Harness

Sewing Machines

Wagon Ho.

LIVERY

Shed

Horse Shed.

Carriage Ho.

Repos'y.

Hdw'e Ho.

Hard'r. Impl'ts

Fire Dept. Ho.
H. & L. Truck.
Hose Wagon.
Hose Cart.
2000' 2½" Hose.

Jail

CHURCH OF THE ASSUMPTION
(ST. MARYS' R.C.)
HEAT: HOT WATER.
LIGHTS: GAS & ELEC.
23' TO EAVES.

STAGE & SCENERY
(1 yr. & 50' ½" Hose B.

HALL

SCHOOL 2nd & 3rd

ST. MARYS' SCHOOL
HEAT: HOT WATER.
LIGHTS: GAS & ELEC.

ST. MARYS' CONVENT
HEAT: HOT WATER.
LIGHTS: GAS & ELEC.

W.C.

CEMETERY

DRIVE

VACANT FIELD

NO EXPOSURE

Scale of Feet.
50 40 30 20 10 0 50 100 150

Map Division
Library of Congress

R.S. 26-7-11

JULY 1911
LANCASTER
N.Y.

CENTRAL AV.

DRULLARD AV.

WREN

201 202 203 205 206 207 208 209 204

M. SEEGER
COAL SHED
ELECT. MOTOR

155' TO FR. PASS'R STATION (N.Y.C.& H.R.R.R.)

100' TO FR. D.

MASON PL.

HIGHLAND PL.

MONTVIEW PL.

STREET NO NAME.

PUBLIC SCHOOL
HEAT: HOT AIR
LIGHTS: GAS

LAKE SIDE LAUNDRY
R.R. YOUNG, PROPR.
POWER & HEAT: STEAM
FUEL: COAL.—LIGHTS: GAS

STEAM LAUNDRY

CIDER MILL

COAL

SHED

VAC.

VACANT

NO EXPOSURE

4" W. PIPE

6" W. PIPE

12" W. PIPE

D.H.

E.R.R.

L.V.R.R.

Scale of Feet.
50 40 30 20 10 0 50 100 150

Map Division
N.Y. Public Library

JULY 1911
LANCASTER
N.Y.

NO EXPOSURE

4

AMERICAN MALLEABLES CO.

FOUNDRY

FURN.

SAND SHED

SAND BIN

COAL SHED

V.P. & 50' 2" HOSE

110

4

PEARL AV.

6" W. PIPE

111

D.H.

CAMBRIA

60'

50'

45'

AMERICAN MALLEABLES CO.

FOUNDRY

SAND SHED

COKE BIN

SAND BIN

COAL BIN

FURN.

CORE OVEN

COKE OVEN

CORE

SHOP

CUPOLA

V.P. 50' 2" HOSE

TUMBLERS

IR. CH. 60'

IR. CL.

WALL 1ST ONLY

GAS ENG.

BL. SM.

V.P. 50' 24" HOSE 1ST & 2ND

V.P. 50' 2" HOSE

1/2 MACH. SHOP 1ST 1/2 2ND STOCK ROOM 1ST PATTERN SHOP 2ND

OFF.

ANNEALING OVENS

110

LUMBER SHED

ELEC. TRANSFORMER F.P. CONN'TR.

NIGHT WATCHMAN, AMERICAN CLOCK 10 STATIONS, HOURLY ROUNDS. POWER: ELEC. & GAS ENG. HEAT: STEAM, STOVES IN FOUNDRY, LIGHTS: ELECTRIC, FUEL: COAL & NATURAL GAS, V.P.'S & HOSE AS SHOWN CONNECTED WITH 700 GAL. SNOW F.P. & CITY MAIN. FIRE PAILS DISTRIB'D. & 450' OF 2" HOSE.

STORE HO.

D.L. & W. R.R.

D.L.&W.R.R. DEPOT

SHIPPING

TUMBLERS

PATTERN STORAGE EARTH FLOOR CONCRETE ROOF

W.S.

W.G.

PEARL AV.

NEWELL AV.

BRADY AV.

109

108

210

WORSE SHED

CENTRAL HO.

SHED

156

144

142

140

138

CENTRAL AV.

12" W. PIPE

10" W. PIPE

3

5

173

171

169

165

163

157

153

147

145

141

GRO.

SAL.

BOWLING ALLEY

CONF'Y.

VAC. S.

106

107

SAWYER AV.

LAVERACK AV.

HOSE HO.

AUTO C.B.

TOOL HO.

STURM

Scale of Feet.

50 40 30 20 10 0 50 100 150

Map Division

JULY 1911
LANCASTER
N.Y.

4

LAVERACK AV.

BRADY AV.

CENTRAL AV.

MECHANIC

MECHANIC

DIVISION

CAMBRIA ST. AV.

ERIE

COURT

E. MAIN

E. R. R.

J. C. WEYL LUMBER YARD.

THE DEPEW-LANCASTER. LIGHT, POWER & CONDUIT CO.

SOEMANN BRO'S. BEER DELIVERY.

Hancock Lake.

VACANT FIELDS.

211

210

101

1

6

6

No Exposure.

Scale of Feet.

Map Division
Library of Congress

JULY 1911
LANCASTER
N.Y.

6

7

5

CAMBRIA AV.

DIVISION ST.

ERIE R.R.

PLEASANT AV.

CENTRAL AV.

ST. JOSEPH

PROTECTIVE PARK

W. J. PALMER & SON. GREEN HOUSES

GREEN HOUSES

STORAGE

Pond

DAM

COAL BIN UNDERGROUND

BRIDGE

SHED

COAL SHED
CONCRETE CONSTRUCTION

BRICK ARCHED ROOF

OFFICE

NIGHT WATCHMAN-AMERICAN CLOCK
8 STATIONS. HOURLY ROUNDS.-
6000 GAL. WATER TANK IN POWER HO.
¾" HYD. EVERY 25' IN ALL GREEN HO'S.
25' ¾" HOSE IN ALL GREEN HO'S.
HEAT: STEAM.- FUEL: COAL.
LIGHTS: KEROSENE & ELECTRIC.
VILLAGE WATER.

PRIVATE

FREIGHT HO.

PASSENGER STATION.

ERIE HO.

BEER STORAGE

BOTTLING WORKS

WAGON SHED & STORAGE

LUMBER SHED

CONTRACTORS STORE HO.

BEER GARDEN

MANSION HO.

Plumber

Scale of Feet.
50 40 30 20 10 0 50 100 150

Map Division
Library of Congress

JULY 1911
LANCASTER
N.Y.

7

PLEASANT AV.

ARBITRARY WAUSAU CT.

CENTRAL AV.

WEST MAIN ST.

SCHOOL

WINFIELD AV.

SCOTT AV.

CLARK

E. MAIN

STONE VIADUCT

Plumb Bottom Creek

BRIDGE

FOOT BRIDGE

TOWN HALL

PUBLIC LIBRARY

BANK OF LANCASTER

GERMAN LUTH'N. CHURCH

LANCASTER PUBLIC SCHOOL

TRINITY EPISC'L CHURCH

AMERICAN HQ

HORSE SHEDS

HORSE SHED

Hardw. Tin Shop

Tele. Exch'ge

Drugs

Print Shop

Auto Repair'g. Gas. Eng.

D. & Dentist

Barber

Sal.

Hall 3d.

B. & S.

Conf'y.

Store Ho.

Livery

Paint Shop

Opera Ho.

Summer Ho.

Scale of Feet.

50 40 30 20 10 0 50 100 150

6 Map Division
Library of Congress

8

Bottom Creek.

JULY 1911
LANCASTER
N.Y.

E. MAIN

HOLLAND AV.

LAKE AV.

CHURCH

LOMBARDY

FRANKLIN

SCHOOL

Plumb

J.B. OLMS PLANING MILL.
POWER - GAS ENG.
LIGHTS - ELEC.
NO FIRE APPARATUS.

PLANING MILL & SASH FACTY.

730 FOLLANSBEE PRESBY'N CHURCH
HEAT-FURNACE
LIGHT-ELEC.

HORSE SHED.

M.E. CHURCH
HEAT-FURN.
LIGHTS-ELEC.
200 TO SEATS.

STREET R'Y WAITING R'M.

OFFICE. VACANT. STORE HO.

VACANT. MACHINE SHOP. ENG. DRYER. FURNACE. GLASS BLOWING ROOM.

FORMERLY.
LANCASTER CO-OPERATIVE GLASS WORKS.
BOTTLE FACTORY.
NO WATCHMAN.

VACANT. SHED. VACANT. SAND SHED.

POTTERY WORKS. VACANT.

OLD & VACANT. SHED.

SHED.

Scale of Feet.
50 40 30 20 10 0 50 100 150

4" W. PIPE.
6" W. PIPE.
12" W. PIPE.

7 6 5 4 3 102 212

Map Division
Library of Congress

NO EXPOSURE.

9

JULY 1911
LANCASTER
N.Y.

ST. JOHN

BROADWAY

DRIVE

LANCASTER FLOUR MILL
P.P. MOOK, PROP'R.
POWER, WATER & ELECTRIC.
LIGHTS ELEC. NO FIRE APPS.
MACHINERY-
1 FEED MILL, 6 SET ROLLS,
1 CORN SHELLER.

SMUTTER B.
GRINDING 1ST.
STORAGE 2ND

Gen'l. Store

Sal.

BAKERY.

BAKE HO.

OVEN

SHED

SHEDS

104½

DAM

Cayuga Creek.

AURORA

BROADWAY

6" W. PIPE

4" W. PIPE

8" W. PIPE

D.H.

AUTO

CEMENT BLK. CONST.

STORAGE

AGRICL. IMPL'TS. W. HO.

SHED

JUNK

Meat.

CARRIAGE HO.

HEN HO.

104

4

105

9

GARFIELD AV.

KURTZ AV.

GEO. L. SAFFORD LUMBER YARD

LUMBER SHED.

LUMBER SHED. CARP. R. 2ND.

LUMBER SHED.

WAGON SHED.

KUHN ALLEY

VACANT.

CEMENT BLOCK WORKS.

OFFICE

Sal.

Gro.

45' TO FR. HO.

112' TO FR. D.

180' TO BR. D.

33' TO FR. D.

22' TO FR. D.

Scale of Feet.

Map Division
Library of Congress

JULY 1911
LANCASTER
N.Y.

NO EXPOSURE

Located 3 Miles N.E. of P.O.

THE LANCASTER BRICK & TILE CO.
NIGHT FIREMAN, HEAT & POWER, STEAM, LIGHTS, KEROSENE OIL, FUEL, COAL, FIRE PAILS THROUGHOUT.

DRYING RACKS

DRYING SHED

BRICK MACHINE

COAL

BL SM

ENG

WALL

1ST ONLY

CH 100'

KILN

KILN

KILN

KILN

KILN

ERIE R.R. BEYOND.

NO EXPOSURE

12

D

BL SM.

ICE HO.

SHED

STORAGE

SCALE

E. MAIN

CEMETERY RD

SHEDS

D.

S31

304A.H.

305

306

307

308

315

316

317

318

309

310

311

312

313

314

SHED

HORSE SHED

Located 2 Miles E. of P.O.

211

PUBLIC SCHOOL
HEAT, STOVES, NO LIGHTS.

NO EXPOSURE

Located 2 Mile N.E. of P.O.

BRICK PRESS

CONVEYER

LIME GRINDER

ENG.

STEAM HOIST

L.E.P.

BUFFALO SANDSTONE BRICK CO.
NIGHT WATCHMAN, NO CLOCK,
HEAT & POWER, STEAM,
LIGHTS, ELECTRIC L.E.P.
50' 1" HOSE CONNECTED WITH BOILER PUMP.

LIME HO.

CEMETERY RD

NO EXPOSURE

50'

8" W. PIPE

25' to Fr. D

MACHINE SHOP 1st
PACKING 2d

WARE HO. (Br. Cl.)

LUMBER

TRANSFORMER

ICE HO.

GRINDING

RAISED 10'

LANCASTER MACHINE & KNIFE WORKS.

MACHINE SHOP 1st
WOOD WORK, EMERY CUTTING & BOX SHOP 2d

OFFICE

EARTH FLR.

TEMPERING
RAISED 6"

GRINDING RM.

BL. SM.

ENG.

HYD. 100' 2" HOSE

HYD. 100' 1" HOSE 2d

HYD. 50' 2" HOSE

HYD. 100'

STORAGE (Br. Cl.)

OIL TANK UNDERGROUND

NIGHT WATCHMAN, NEWMAN CLOCK, 8 STATIONS, HOURLY ROUNDS, HEAT & POWER, STEAM & ELEC. LIGHTS, ELEC. FUEL, COAL & OIL, HYDS & HOSE AS SHOWN, VILLAGE WATER, CHEM. EXTINGUISHERS & FIRE PAILS DISTRIB'D.

ERIE R.R.

COURT

11H.

SHED

D.

80' TO FR. STABLE

STABLE

NO EXPOSURE

8" W. PIPE

FA

DIS

SHED.

G. OFF.

H. KILN

I. KILN

J. KILN.

K. KILN.

L. KILN

M. KILN.

C. H. McCUTCHEON BRICK YARD

NIGHT WATCHMAN, NO CLOCK,
HEAT & POWER, STEAM,
FUEL, COAL & COKE, NO FIRE APP.

DRYING RACK YARD.

BRICK MACHINE.

A.

N. TO 10' HAY GROUND

ENG.

HYD. 50'

B.

BRICK MACHINE

C.

OIL TANK

500' TO CLAY MILL

BRICK MACHINE

CLAY MILL

Q.

NO EXPOSURE

Scale of Feet.

50 40 30 20 10 0 50 100 150

Map Division
Library of Congress

Village of Depew

Village of Depew

ELLICOTT RD

PL.

ELLICOTT

SHELDON

HINCHEY AV.

JULY 1911
LANCASTER
N.Y.

6"W.PIPE

D.H.

50'

80'

BUFFALO HOTEL Sal.

Sal.

D

Sal.

D

SHED

Gro.

D D

Off.

D

BEER STORAGE & ICE HO.

103

RUINS OF FIRE

Sal.

NO EXPOSURE

WARE H'O'S.

BOX SHOP

ENG.

BL. SM.

OFFICE

LEHR

FURNACE

GAS PRODUCER

D.H. & 300' 2½" HOSE

4" W. PIPE

INDUSTRIAL GLASS CO.

WATCHMAN-HARDING BROS. CLOCK-5 STATIONS
HOURLY ROUNDS-LIGHTS: ELECTRIC
POWER & HEAT: STEAM-FUEL: COAL
D.H. & 300' 2½" HOSE-VILLAGE WATER

212

LUMBER

MIXING

SAND SHED

213

NO EXPOSURE

4" W. PIPE

D. L. & W. R. R.

215

214

Sal.

D

SAWYER AV.

12" W. PIPE

501 502 503 504 505 506 507 508 509 510 511 512 513 514 83 81

216

217

218

219

WAYNE

COWING

HUNSICKER

Sal.

Gro.

Sal.

Gro.

Gro.

D

D

D

SHED

NO EXPOSURE

516 517 518 519 520 521 522 523 524 525 526 527 528 84 82 80 76

Plumb Bottom Creek

SCOTT AV.

47' TO (C.E.) D.

6

HOLLAND AV.

FOUNDRY & MACHINE SHOP VACANT

7

Scale of Feet.

50 40 30 20 10 0 50 100 150

LAVERACK AV.

COTTON

CASWELL

401 402 403 404 405 406 407 408

1ST. BAPTIST CHURCH
LIGHTS: GAS & ELECTRIC
HEAT: FURNACE
15' TO EAVES

TOWER 40'

220

WORSE SHED

221

NO EXPOSURE

ITALIAN R.C. CHURCH
LIGHTS: GAS
HEAT: FURNACE
12' TO EAVES

170' TO FR. D.

Permission Library of Congress